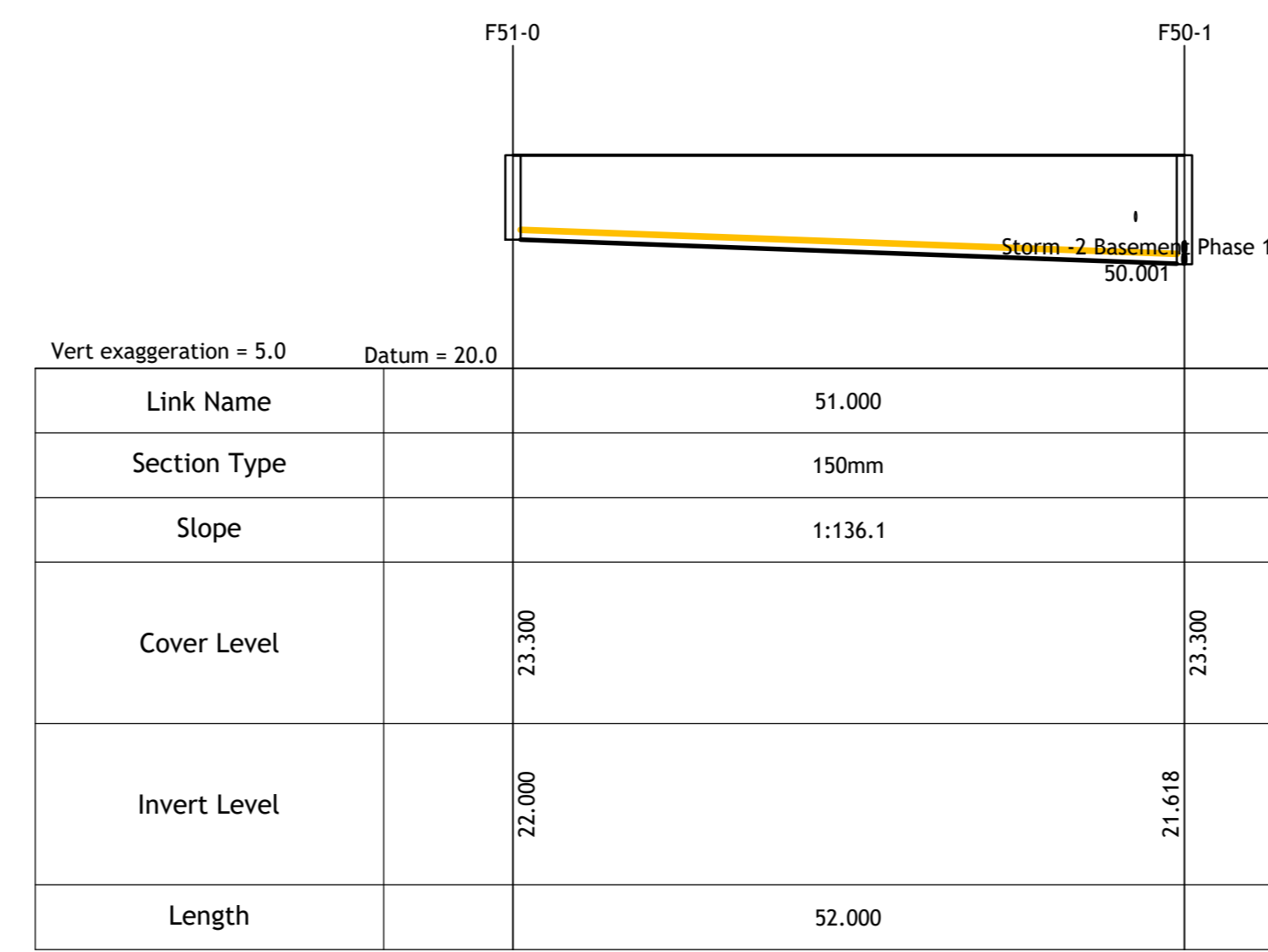
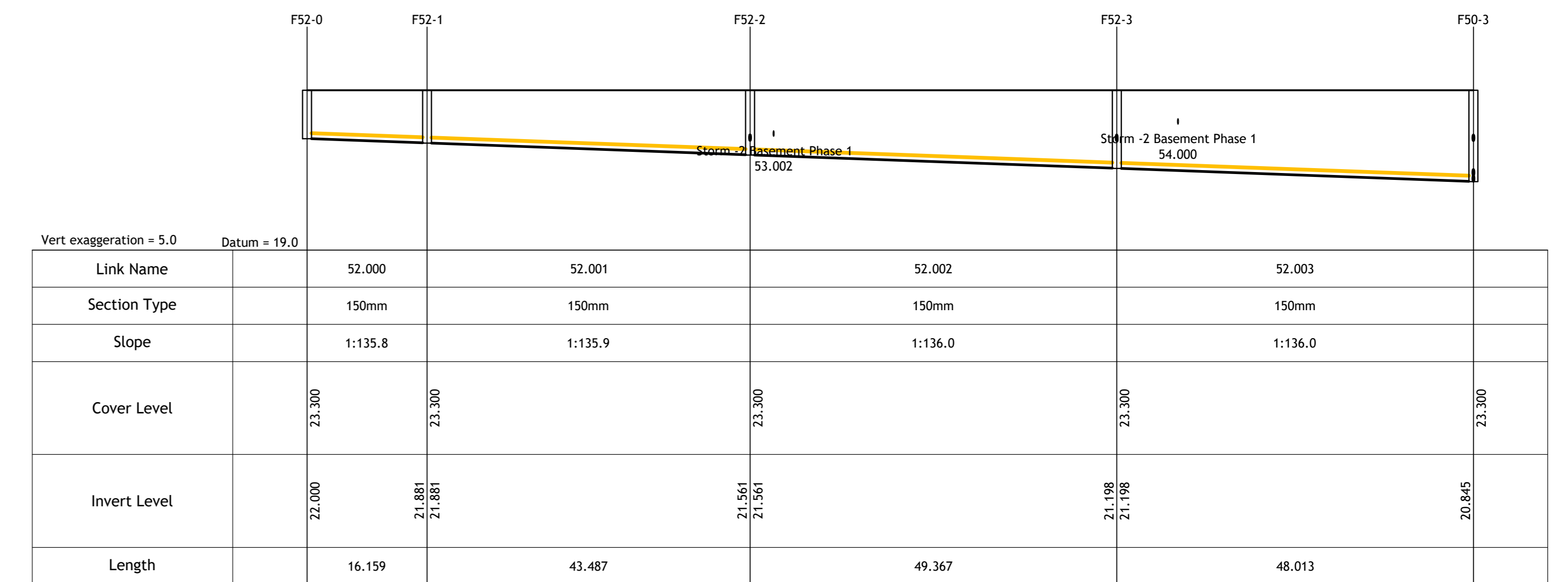


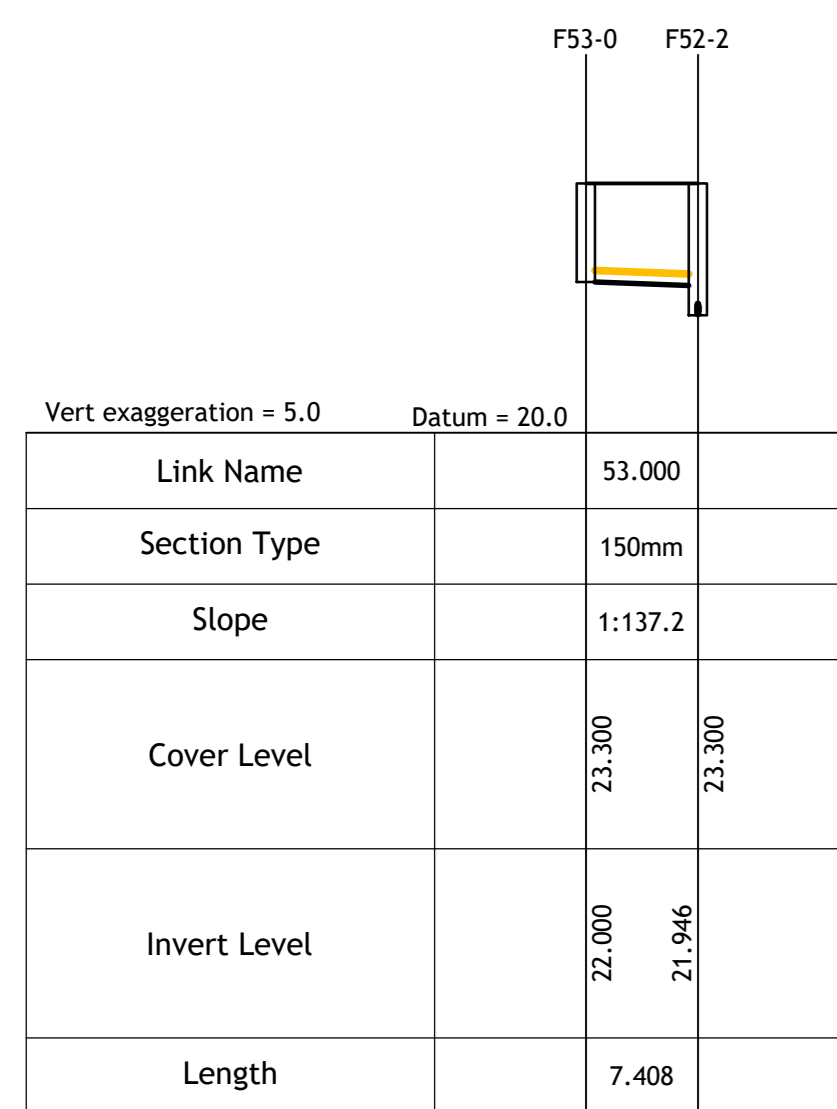
PIPERUN 50 - FOUL BASEMENT LEVEL -2 - LONGITUDINAL SECTION
SCALE HORIZONTAL 1:500 VERTICAL 1:100



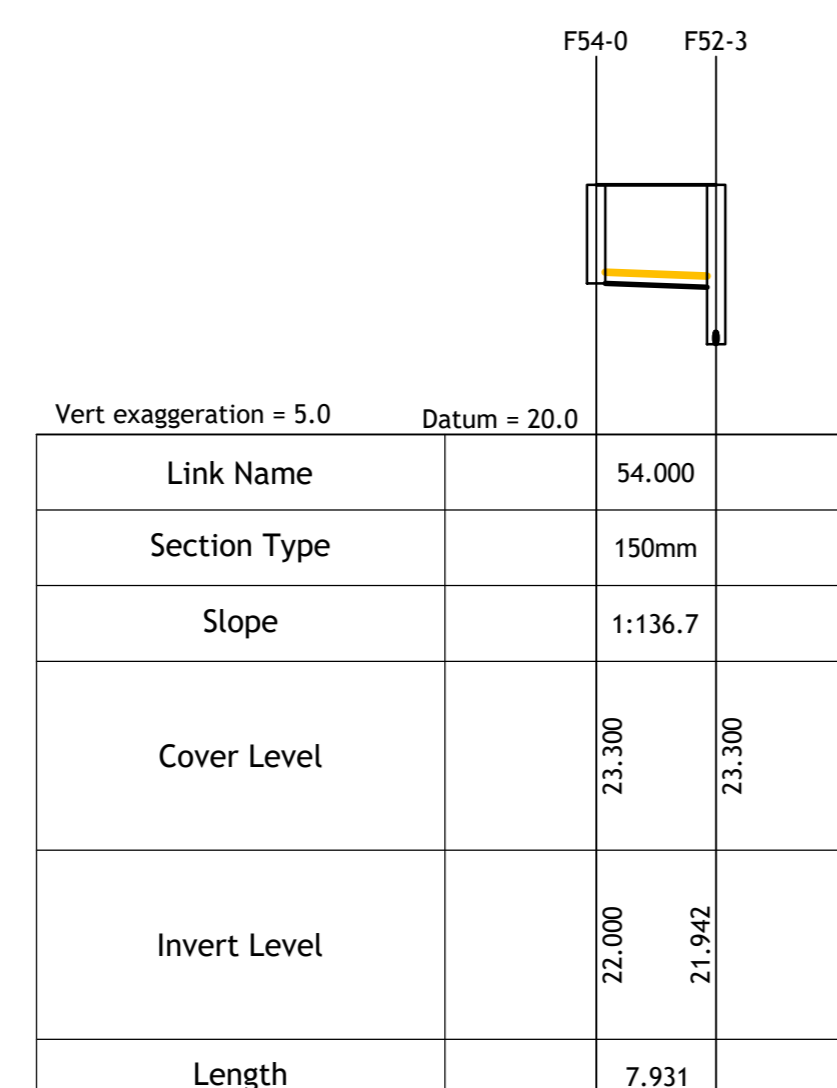
PIPERUN 51 - FOUL BASEMENT LEVEL -2 - LONGITUDINAL SECTION
SCALE HORIZONTAL 1:500 VERTICAL 1:100




PIPERUN 52 - FOUL BASEMENT LEVEL -2 - LONGITUDINAL SECTION
SCALE HORIZONTAL 1:500 VERTICAL 1:100



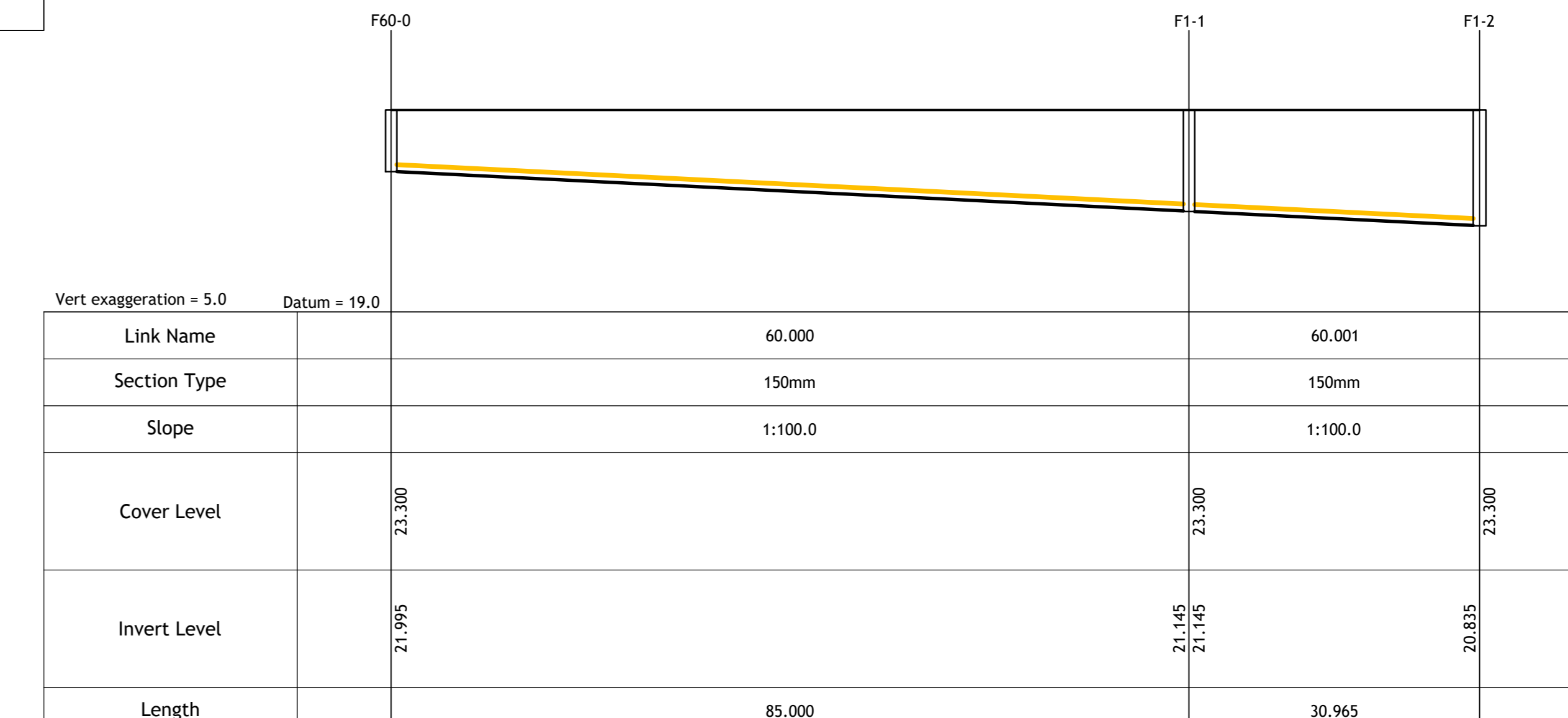
PIPERUN 53 - FOUL BASEMENT LEVEL -2 - LONGITUDINAL SECTION
SCALE HORIZONTAL 1:500 VERTICAL 1:100



PIPERUN 54 - FOUL BASEMENT LEVEL -2 - LONGITUDINAL SECTION
SCALE HORIZONTAL 1:500 VERTICAL 1:100



PIPERUN 55 - FOUL BASEMENT LEVEL -2 - LONGITUDINAL SECTION
SCALE HORIZONTAL 1:500 VERTICAL 1:100



PIPERUN 60 - FOUL BASEMENT LEVEL -2 - LONGITUDINAL SECTION
SCALE HORIZONTAL 1:500 VERTICAL 1:100



Rev	Amendment	By	Date	Rev	Amendment	By	Date
PL0	ISSUED FOR PLANNING	PJM	2019-03-13				

Rev	Amendment	By	Date	Rev	Amendment	By	Date